



DISCHARGE OF FIREARMS WAIVER APPLICATION

Permit Year: _____
_____ Initial Application _____ Renewal

Village of Harrison Municipal Code 16-II-2 prohibits the discharge of firearms within 100 yards of any occupied, permanent, or seasonal dwelling, as well as, within the prohibited boundaries shown on the Harrison Discharge of Firearms Map. A land owner within the prohibited boundaries may apply for a waiver to discharge firearms in the prohibited area if their property consists of 40 or more contiguous acres.

Land Owner Information

Name: _____ Phone: _____
Mailing Address: _____

Application Information

- 1. Mark the property boundaries on the attached map.
2. Address or description of property: _____
3. Parcel ID #(s): _____ Total acres: _____
4. For renewal applications, list any changes to property or surrounding properties in the past year:

5. Who will be discharging on your land: ___land owner ___family ___non-family guest

Acknowledgements:

- I am the only one who may give family and non-family members permission to discharge firearms on my land.
I am responsible for all firearms discharged on my land and hold harmless the Village of Harrison.
I must apply for a waiver annually.
The waiver may be revoked for violations of WI State Statute Chapter 167 or Chapter 941 relative to the use of firearms.

Land Owner Signature

Date

Staff Use:

Clerk review date: _____ Verification of acreage: _____

This application is: [] Approved [] Denied for: _____





Clerk Signature & Date

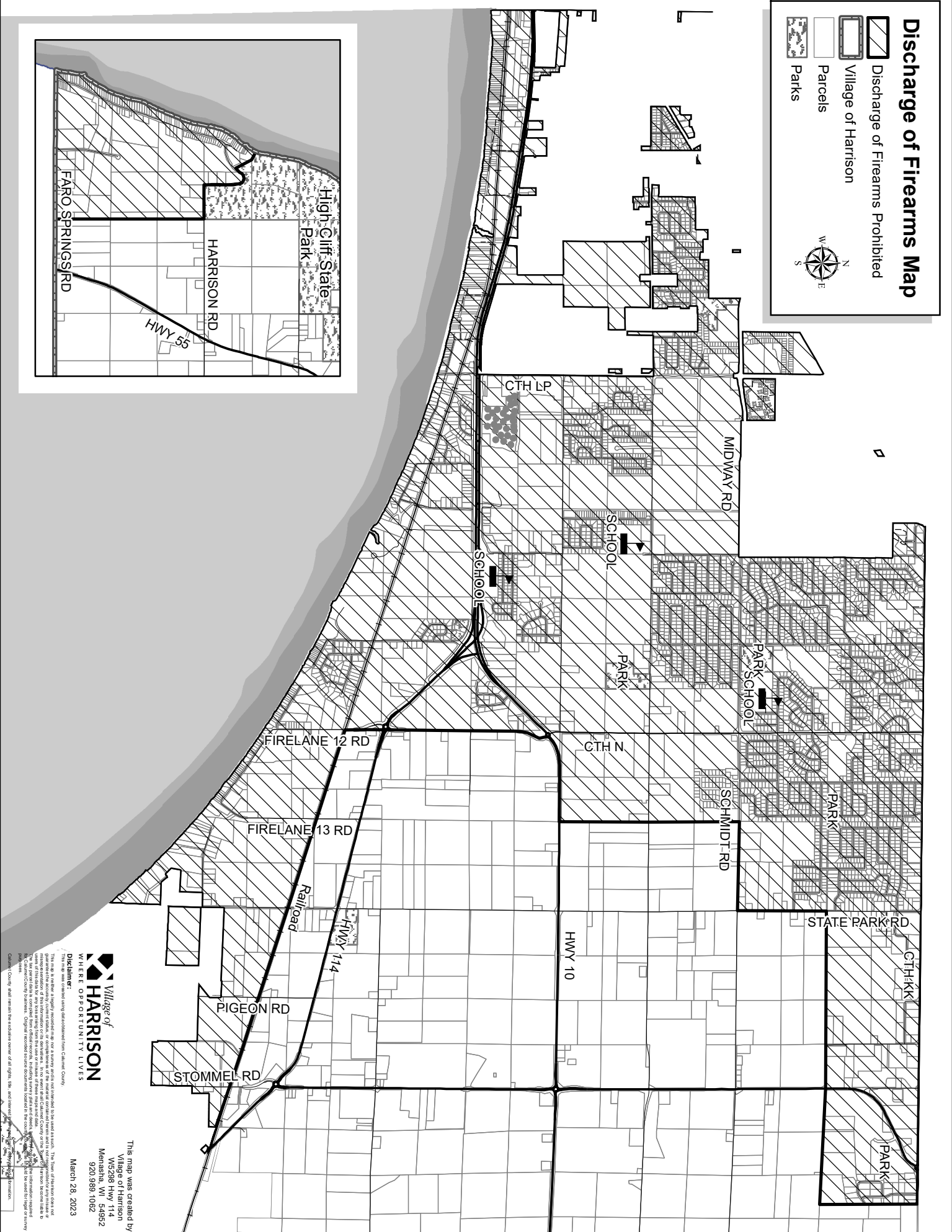
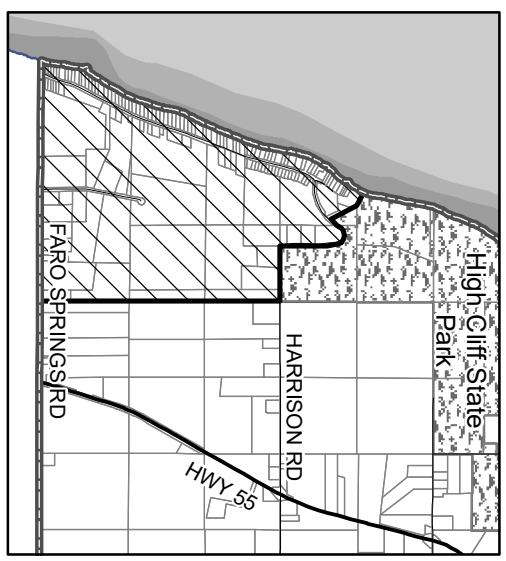
_____Landowner

_____Calumet County Sheriff's Dept.

_____ Village/Original

Discharge of Firearms Map

-  Discharge of Firearms Prohibited
-  Village of Harrison
-  Parcels
-  Parks



Village of Harrison
 WHERE OPPORTUNITY LIVES

This map was created by:
 Village of Harrison
 W5298 Hwy 114
 Menasha WI 54952
 920.989.1062

March 28, 2023

This map is neither a survey nor a map of land ownership. It is intended to be used as a guide only. The Village of Harrison does not warrant the accuracy or completeness of the information shown on this map. The information shown on this map is for informational purposes only and should not be used as a basis for any legal action. The Village of Harrison is not responsible for any errors or omissions on this map. The information shown on this map is for informational purposes only and should not be used as a basis for any legal action. The Village of Harrison is not responsible for any errors or omissions on this map.