

**Mapped Features**

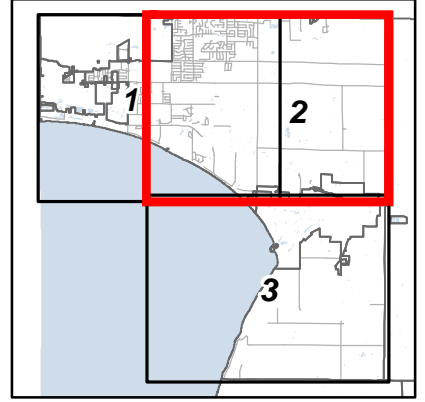
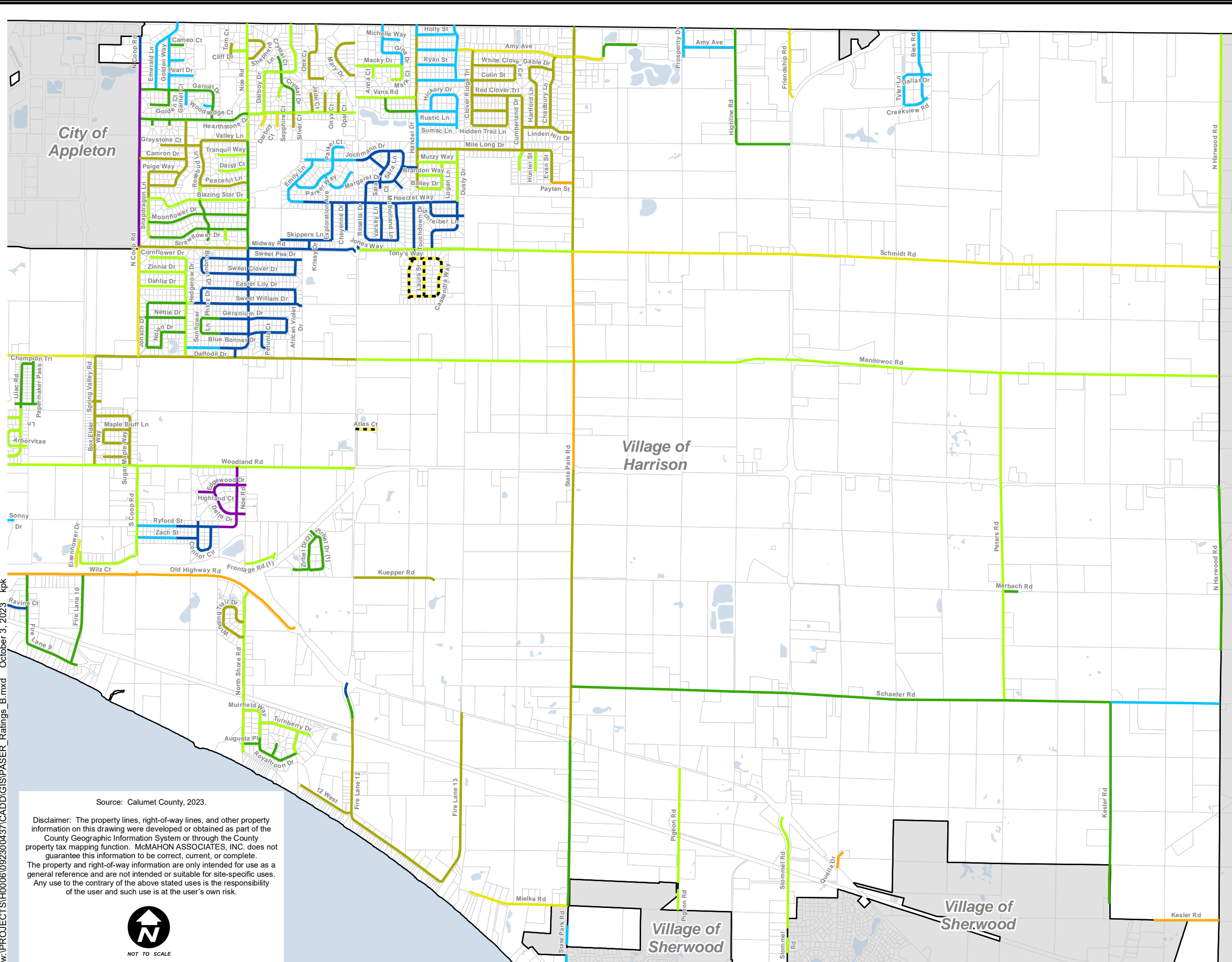
- 10 – Newly constructed; No maintenance req'd.
- 9 – Recently resurfaced; No maintenance req'd.
- 8 – Recently resurfaced or chip sealed; Crack filling recommended.
- 7 – Very good condition; Beginning to show signs of aging; Crack filling recommended
- 6 – Structurally sound; Seal coating and additional crack filling recommended
- 5 – Structurally sound; Seal coating or resurfacing recommended
- 4 – Beginning to show signs of structural failure; Resurfacing recommended
- 3 – Extensive structural failure; Resurfacing recommended
- 2 – Structural failure; Reconstruction required
- 1 – Structural failure; Reconstruction required
- - - 0 - Temporary Asphalt; Final roadway improvements not installed
- Municipal Boundary
- Parcel Line
- Surface Water

Source: Calumet County, 2023.

Disclaimer: The property lines, right-of-way lines, and other property information on this drawing were developed or obtained as part of the County Geographic Information System or through the County property tax mapping function. McMAHON ASSOCIATES, INC. does not guarantee this information to be correct, current, or complete. The property and right-of-way information are only intended for use as a general reference and are not intended or suitable for site-specific uses. Any use to the contrary of the above stated uses is the responsibility of the user and such use is at the user's own risk.



**FIGURE 1**  
**2023 PASER RATINGS**  
**VILLAGE OF HARRISON**  
**CALUMET COUNTY, WISCONSIN**



- Mapped Features**
- 10 – Newly constructed; No maintenance req'd.
  - 9 – Recently resurfaced; No maintenance req'd.
  - 8 – Recently resurfaced or chip sealed; Crack filling recommended.
  - 7 – Very good condition; Beginning to show signs of aging; Crack filling recommended
  - 6 – Structurally sound; Seal coating and additional crack filling recommended
  - 5 – Structurally sound; Seal coating or resurfacing recommended
  - 4 – Beginning to show signs of structural failure; Resurfacing recommended
  - 3 – Extensive structural failure; Resurfacing recommended
  - 2 – Structural failure; Reconstruction required
  - 1 – Structural failure; Reconstruction required
  - 0 - Temporary Asphalt; Final roadway improvements not installed
  - Municipal Boundary
  - Parcel Line
  - ☁ Surface Water

W:\PROJECTS\140061092300437\CADD\GIS\PASER\_Ratings\_B.mxd October 3, 2023 kpk

Source: Calumet County, 2023.

Disclaimer: The property lines, right-of-way lines, and other property information on this drawing were developed or obtained as part of the County Geographic Information System or through the County property tax mapping function. McMAHON ASSOCIATES, INC. does not guarantee this information to be correct, current, or complete. The property and right-of-way information are only intended for use as a general reference and are not intended or suitable for site-specific uses. Any use to the contrary of the above stated uses is the responsibility of the user and such use is at the user's own risk.



NOT TO SCALE



**FIGURE 2**  
**2023 PASER RATINGS**  
**VILLAGE OF HARRISON**  
**CALUMET COUNTY, WISCONSIN**



W:\PROJECTS\140006\1092300437\CADD\GIS\PASER\_Ratings\_B.mxd October 3, 2023 kpk

Lake Winnebago

Village of Sherwood

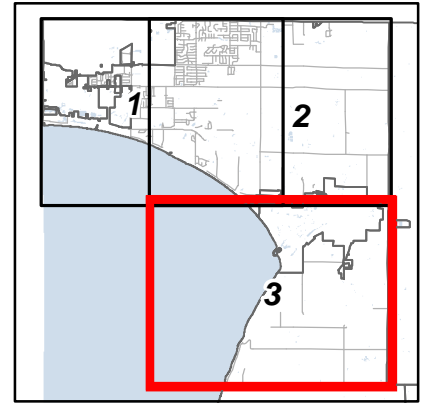
Village of Harrison

Source: Calumet County, 2023.















Disclaimer: The property lines, right-of-way lines, and other property information on this drawing were developed or obtained as part of the County Geographic Information System or through the County property tax mapping function. McMAHON ASSOCIATES, INC. does not guarantee this information to be correct, current, or complete. The property and right-of-way information are only intended for use as a general reference and are not intended or suitable for site-specific uses. Any use to the contrary of the above stated uses is the responsibility of the user and such use is at the user's own risk.



NOT TO SCALE



**Mapped Features**

-  10 – Newly constructed; No maintenance req'd.
-  9 – Recently resurfaced; No maintenance req'd.
-  8 – Recently resurfaced or chip sealed; Crack filling recommended.
-  7 – Very good condition; Beginning to show signs of aging; Crack filling recommended
-  6 – Structurally sound; Seal coating and additional crack filling recommended
-  5 – Structurally sound; Seal coating or resurfacing recommended
-  4 – Beginning to show signs of structural failure; Resurfacing recommended
-  3 – Extensive structural failure; Resurfacing recommended
-  2 – Structural failure; Reconstruction required
-  1 – Structural failure; Reconstruction required
-  0 - Temporary Asphalt; Final roadway improvements not installed
-  Municipal Boundary
-  Parcel Line
-  Surface Water



**FIGURE 3**  
**2023 PASER RATINGS**  
**VILLAGE OF HARRISON**  
**CALUMET COUNTY, WISCONSIN**