

ORDINANCE V23-06

**AN ORDINANCE AMENDING THE VILLAGE OF HARRISON
OFFICIAL ZONING MAP. (Luniak Meadows 2, County N)**

WHEREAS, a public hearing on the zoning map amendment was held by the Harrison Plan Commission on June 20, 2023; and

WHEREAS, the Plan Commission found the proposed zoning map amendment to be consistent with the Comprehensive Plan; and

WHEREAS, the Plan Commission recommended approval of the zoning map amendment.

THEREFORE, BE IT ORDAINED, by the Village Board of the Village of Harrison, Calumet and Outagamie Counties, Wisconsin, that Article IV of the Village of Harrison Zoning Ordinance pertaining to zoning districts, and the map therein described, is hereby amended by rezoning the below described properties from General Agricultural [AG] to Single Family Residential (sewered) [RS-1], with a Planned Development Overlay [PDO] over Lot 110:

Lot 2 of Certified Survey Map 3940, being part of the Northwest 1/4 of the Northwest 1/4 and part of Northeast 1/4 of the Northwest 1/4 of Section 11, Township 20 North, Range 18 East, Village of Harrison, Calumet County, Wisconsin

EFFECT. This ordinance shall be in force and effect upon passage and publication as provided by law.

Adopted by the Village Board of the Village of Harrison this 27th day of June 2023.



Allison Blackmer, Village President



Attest: Vicki L. Tessen, Village Clerk

Zoning Map

Village of Harrison









Calumet & Outagamie Counties, WI

Legend

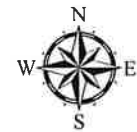
Zoning Districts

-  AG | General Agriculture
-  RR | Rural Residential
-  RS-1 | Single-Family Residential (Suburban)
-  RS-2 | Single-Family Residential (Traditional)
-  RT | Two-Family Residential
-  RM | Multiple-Family Residential
-  CN | Neighborhood Commercial
-  COR | Office & Retail Commercial
-  CC | Community Commercial
-  BP | Business Park
-  IM | Industrial & Manufacturing
-  NC | Natural & Conservancy
-  MHO | Mobile Home Overlay
-  PDO | Planned Development Overlay
-  * SHO | Shoreland Overlay*
-  * SWO | Shoreland-Wetland Overlay*

RoadCenterline


-  Local Roads
-  County Highway
-  State Highway
-  US Highway
-  RailRoads
-  Streams
-  Town of Harrison
-  Parcels

* Please note that the SHO & SWO boundaries are subject to change based on determinations of navigable waterways.



This map was created by:
 Village of Harrison
 W5298 Hwy 114
 Harrison, WI 54952
 920-989-1062

Adopted: July 27, 2010
 Effective: November 1, 2010
 Current as of: May 30, 2023



Disclaimer:

This map was created using data obtained from Calumet County.

This map is neither a legally recorded map nor a survey and is not intended to be used as such. The Town of Harrison does not guarantee the accuracy, current status, or completeness of the material contained herein and is not responsible for any misuse or misrepresentation of this information or its derivatives. In no event shall Calumet County or the Town of Harrison become liable to users of this data for any loss arising from the use or misuse of these maps and data.

The tax parcel data is compiled from official records, including survey plats and deeds, but only contains the information required for Calumet County business. Original recorded source documents located in the county courthouse should be used for legal or survey purposes.

Calumet County shall remain the exclusive owner of all rights, title, and interest in all specifically copyrighted information.

